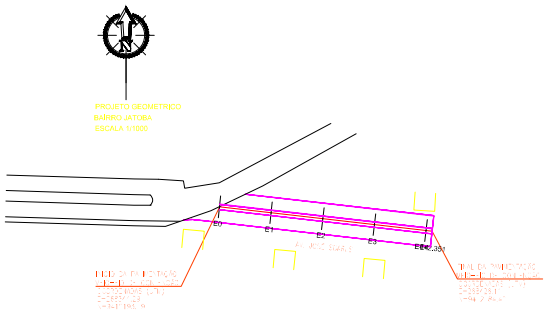

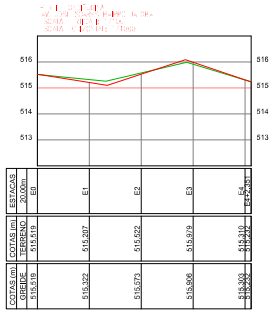

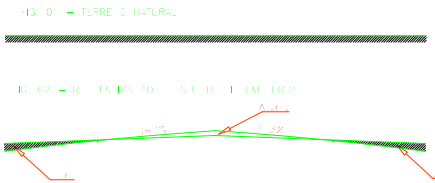

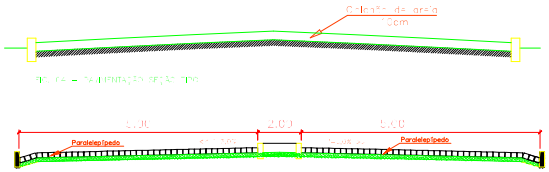

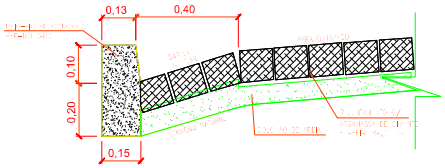

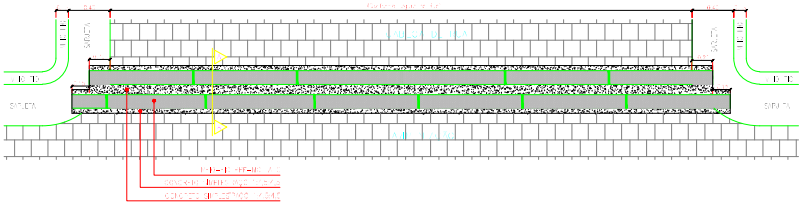

PLANTA BAIXA DA CANALETA
ESCALA 1/25

LEGENDA

[illegible]	[illegible]	[illegible]
[illegible]	[illegible]	[illegible]
[illegible]	[illegible]	[illegible]
[illegible]	[illegible]	[illegible]
[illegible]	[illegible]	[illegible]

QUADRO RESUMO PAVIMENTAÇÃO

SEDE DO MUNICÍPIO				
[illegible]	[illegible]	[illegible]	[illegible]	[illegible]
[illegible]	[illegible]	[illegible]	[illegible]	[illegible]
[illegible]	[illegible]	[illegible]	[illegible]	[illegible]
[illegible]	[illegible]	[illegible]	[illegible]	[illegible]
MÉDIO ALTA				
[illegible]	[illegible]	[illegible]	[illegible]	[illegible]
CENTRO				
[illegible]	[illegible]	[illegible]	[illegible]	[illegible]
[illegible]	[illegible]	[illegible]	[illegible]	[illegible]
[illegible]	[illegible]	[illegible]	[illegible]	[illegible]
[illegible]	[illegible]	[illegible]	[illegible]	[illegible]
[illegible]	[illegible]	[illegible]	[illegible]	[illegible]
BAIRRO [illegible]				
[illegible]	[illegible]	[illegible]	[illegible]	[illegible]
[illegible]	[illegible]	[illegible]	[illegible]	[illegible]
[illegible]	[illegible]	[illegible]	[illegible]	[illegible]
BAIRRO MONTES CLAROS				
[illegible]	[illegible]	[illegible]	[illegible]	[illegible]
[illegible]	[illegible]	[illegible]	[illegible]	[illegible]
[illegible]	[illegible]	[illegible]	[illegible]	[illegible]
[illegible]	[illegible]	[illegible]	[illegible]	[illegible]

OBRA: PREFEITURA MUNICIPAL DE BURITI DOS MONTES - PI			
PROJETO: PAVIMENTAÇÃO ASFÁLTICA DE VIAS PÚBLICAS		LOCAL: SEDE	
CONTRATANTE: PREFEITURA MUNICIPAL DE BURITI DOS MONTES - PI		CIDADE: JATOBÁ	
CONTEÚDO: PROJETO GEOMÉTRICO - PLANTA BAIXA PERFIL LONGITUDINAL E DETALHES		ESCALA: 1/1000	
RESPONSÁVEL:	CHEFE DE OBRAS: ARISTOMILDO	DESENHISTA: HELTON	
DATA: 2026	REV.: 00	FORMATO: A1	PRANCHA Nº: PG- 02/05

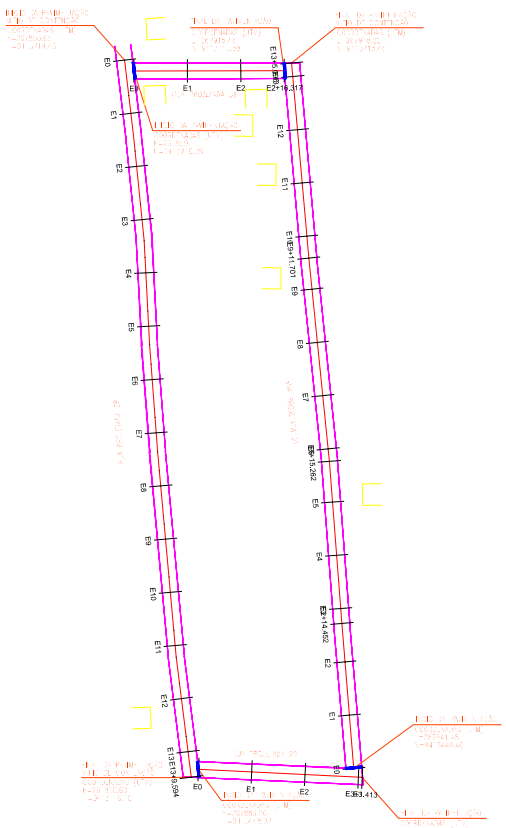

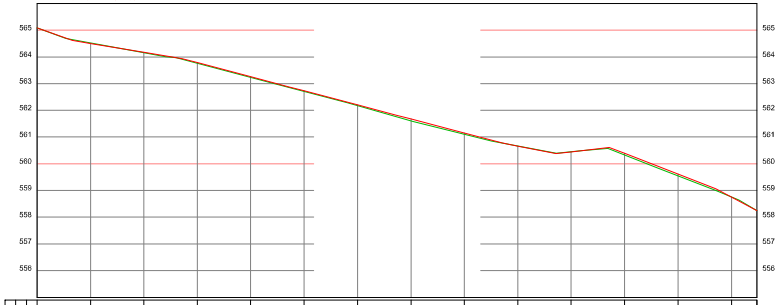

ESTACAS	20,00m												
	E0	E1	E2	E3	E4	E5	E6	E7	E8	E9	E10	E11	E12	E13	E13+9,594
COTAS (m) TERRENO	565,084	564,501	564,172	563,786	563,258	562,731	562,203	561,676	561,148	560,660	560,449	560,396	559,612	558,786	558,251
COTAS (m) GREIDE	565,084	564,622	564,154	563,765	563,236	562,709	562,177	561,611	561,109	560,665	560,444	560,333	559,547	558,757	558,251

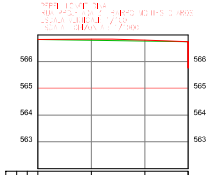

ESTACAS	20,00m			
	E0	E1	E2	E2+16,317
COTAS (m) TERRENO	566,824	566,843	566,804	566,760
COTAS (m) GREIDE	566,824	566,802	566,771	566,746

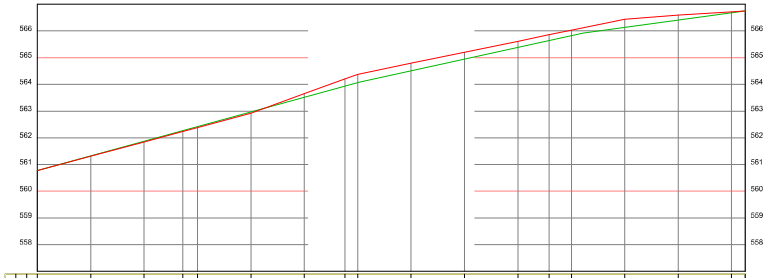

ESTACAS	20,00m													
	E0	E1	E2	E2+14,432	E3	E4	E5	E5+15,262	E6	E7	E8	E9	E9+11,701	E10	E11	E12	E13	E13+5,086
COTAS (m) TERRENO	560,776	561,812	561,848	562,235	562,393	562,819	563,649	564,211	564,380	564,791	565,202	565,613	565,854	566,024	566,435	566,594	566,715	566,746
COTAS (m) GREIDE	560,776	561,326	561,875	562,272	562,425	562,974	563,524	563,943	564,073	564,513	564,960	565,386	565,541	565,622	566,132	566,404	566,677	566,746

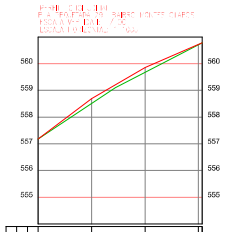

ESTACAS	20,00m			
	E0	E1	E2	E2+16,317
COTAS (m) TERRENO	557,179	558,895	559,856	560,718
COTAS (m) GREIDE	557,179	558,511	559,675	560,718

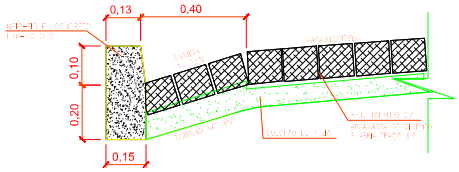

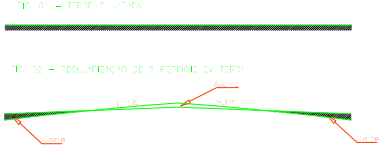

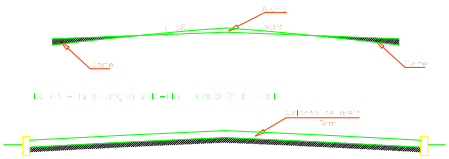

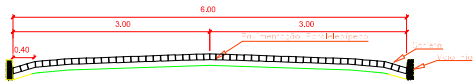

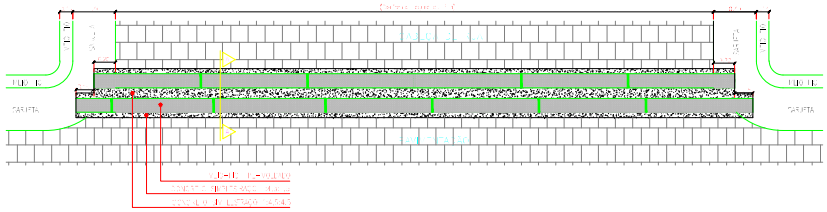

PLANTA BAIXA DA CANALETA
ESCALA 1/25

LEGENDA

[illegible]	CURVA	[illegible]
[illegible]	MURO	[illegible]
[illegible]	[illegible]	[illegible]
[illegible]	[illegible]	[illegible]
[illegible]	[illegible]	[illegible]

QUADRO RESUMO PAVIMENTAÇÃO

SEDE DO MUNICÍPIO				
[illegible]	[illegible]	[illegible]	[illegible]	[illegible]
[illegible]	[illegible]	[illegible]	[illegible]	[illegible]
[illegible]	[illegible]	[illegible]	[illegible]	[illegible]
[illegible]	[illegible]	[illegible]	[illegible]	[illegible]
BAIRRO JAIDEA				
[illegible]	[illegible]	[illegible]	[illegible]	[illegible]
CENTRO				
[illegible]	[illegible]	[illegible]	[illegible]	[illegible]
[illegible]	[illegible]	[illegible]	[illegible]	[illegible]
[illegible]	[illegible]	[illegible]	[illegible]	[illegible]
[illegible]	[illegible]	[illegible]	[illegible]	[illegible]
[illegible]	[illegible]	[illegible]	[illegible]	[illegible]
BAIRRO [illegible]				
[illegible]	[illegible]	[illegible]	[illegible]	[illegible]
[illegible]	[illegible]	[illegible]	[illegible]	[illegible]
[illegible]	[illegible]	[illegible]	[illegible]	[illegible]
[illegible]				
[illegible]	[illegible]	[illegible]	[illegible]	[illegible]
[illegible]	[illegible]	[illegible]	[illegible]	[illegible]
[illegible]	[illegible]	[illegible]	[illegible]	[illegible]
[illegible]	[illegible]	[illegible]	[illegible]	[illegible]

OBRA: PREFEITURA MUNICIPAL DE BURITI DOS MONTES - PI

TÍTULO DA OBRA: PAVIMENTAÇÃO ASFÁLTICA DE VIAS PÚBLICAS

LOCAL: SEDE

CONTRATANTE: PREFEITURA MUNICIPAL DE BURITI DOS MONTES - PI

CIDADE: MONTES CLAROS

ASSUNTO: PROJETO GEOMÉTRICO - PLANTA BAIXA
PERFIL LONGITUDINAL E DETALHES

ESCALA: 1/1000

RESPONSÁVEL:

DESENHISTA: ARISTOMILDO

CREA: HELTON

DATA: 2026

REV.: 00

FORMATO: A1

PRANCHA Nº: PG - 05/05

PROJETO GEOMÉTRICO
BAIRRO 4R
ESCALA 1/1000

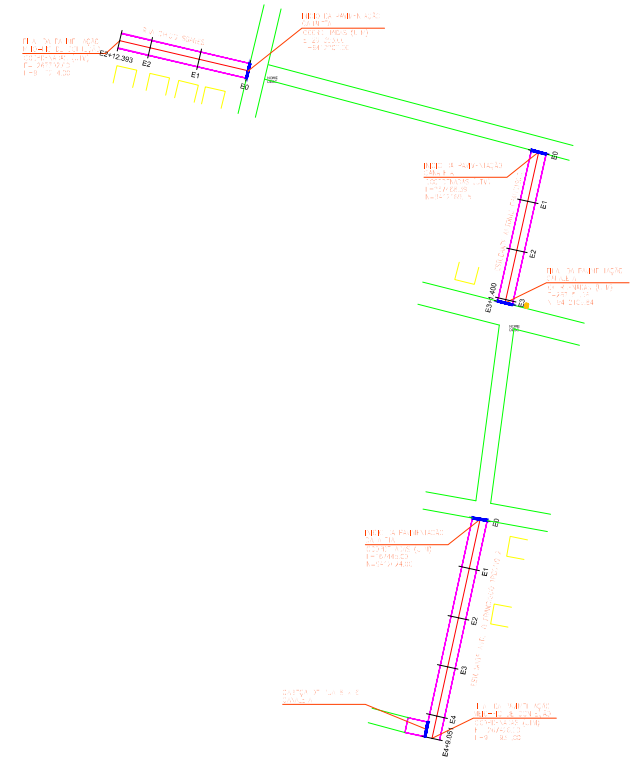

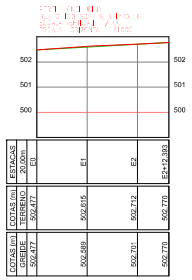

ESTACAS	20,00m	E0	E1	E2	E2+12.393
COTAS (m)	TERRENO	500,477	500,615	500,742	500,770
COTAS (m)	GREIDE	500,477	500,489	500,701	500,770

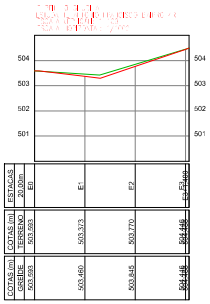

ESTACAS	20,00m	E3	E3+9.400
COTAS (m)	TERRENO	503,993	504,146
COTAS (m)	GREIDE	503,993	504,146

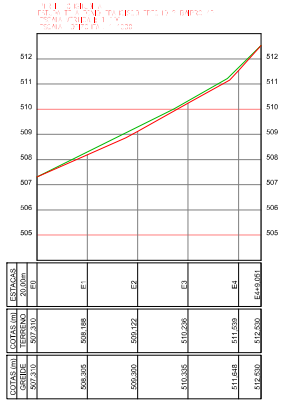

ESTACAS	20,00m	E4	E4+6.051
COTAS (m)	TERRENO	509,170	512,530
COTAS (m)	GREIDE	509,170	512,530

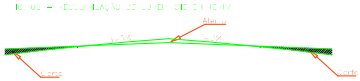

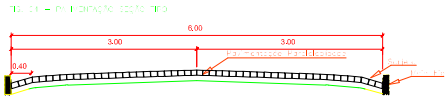

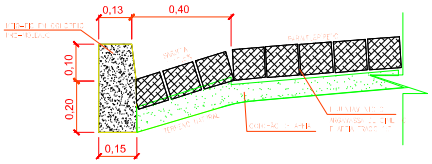



PLANTA BAIXA DA CAIXETA
ESCALA 1/25

LEGENDA

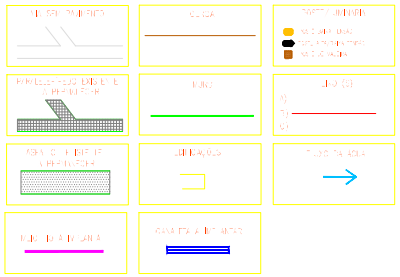

QUADRO DE RESUMO DA PAVIMENTAÇÃO				
SEDE				
BAIRRO LOAS ALTA				
BAIRRO LAITONA				
CENTRO				
BAIRRO 4R				
BAIRRO MONTES ALTOS				

PREFEITURA MUNICIPAL DE BURITI DOS MONTES - PI

OBRA: PAVIMENTAÇÃO ASFÁLTICA DE VIAS PÚBLICAS	BAIRRO: SEDE
CONTRATANTE: PREFEITURA MUNICIPAL DE BURITI DOS MONTES - PI	FOLHA: 4R
TÍTULO: PROJETO GEOMÉTRICO - PLANTA BAIXA PERFIL LONGITUDINAL E DETALHES	ESCALA: 1/1000
RESPONSÁVEL:	DESENHISTA: ARISTOMILDO / CONFERIU: HELTON
DATA: 2026 / REV: 00 / FORMATO: A1 / PRANCHA: PG- 04/05	

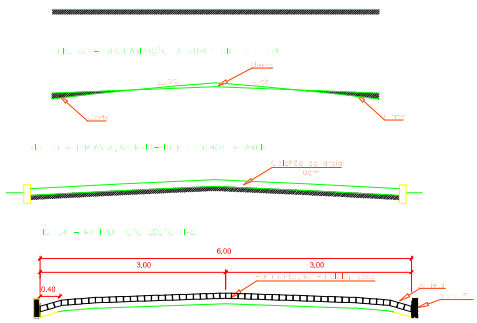



PLANTA BAIXA DA CANALETA
ESCALA 1/25

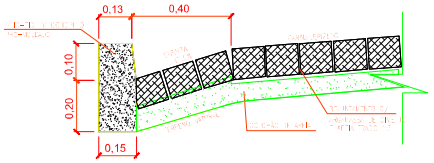

CORTE TRANSVERSAL – DETALHE DE DRENAGEM MARGINAL E SUBLEITO
SEM ESCALA

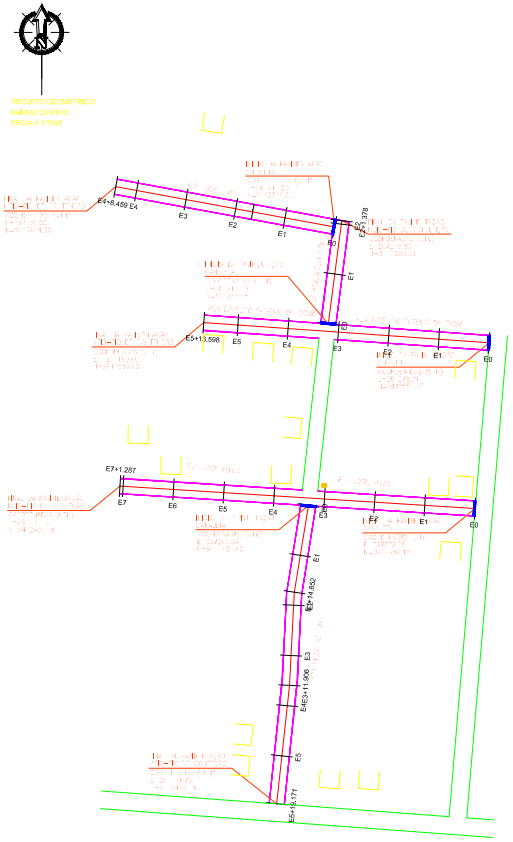

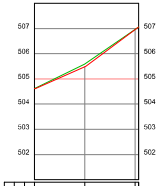

ESTACAS 20,00m	E0	E1	E2
COTAS (m) TERRENO	506,482	506,484	506,484
COTAS (m) GREIDE	505,604	505,661	505,661

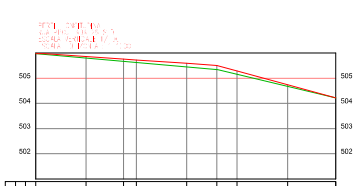

ESTACAS 20,00m	E0	E1	E1+14,852	E2	E3	E3+11,906	E4	E5	E5+19,171
COTAS (m) TERRENO	506,482	506,458	505,727	505,722	505,588	505,505	505,284	504,737	504,214
COTAS (m) GREIDE	505,670	505,795	505,666	505,621	505,448	505,342	505,154	504,674	504,214

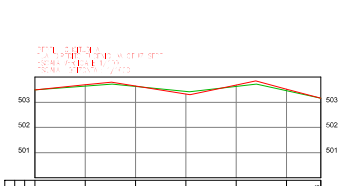

ESTACAS 20,00m	E0	E1	E2	E3	E4	E5	E5+13,598
COTAS (m) TERRENO	503,495	503,493	503,445	503,392	503,082	503,519	503,159
COTAS (m) GREIDE	503,495	503,639	503,625	503,431	503,027	503,455	503,159

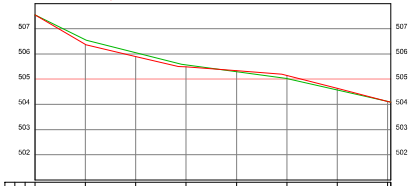

ESTACAS 20,00m	E0	E1	E2	E3	E4	E5	E6	E7+1,287
COTAS (m) TERRENO	507,449	506,373	506,002	506,484	506,335	506,150	504,601	504,142
COTAS (m) GREIDE	507,449	506,664	506,053	505,870	505,296	505,021	504,560	504,142

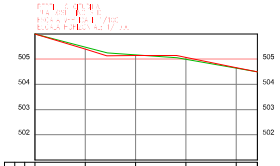

ESTACAS 20,00m	E0	E1	E2	E3	E4	E4+4,459
COTAS (m) TERRENO	506,989	506,393	506,138	506,067	504,470	504,502
COTAS (m) GREIDE	506,989	505,478	505,167	504,990	504,447	504,502

LEGENDA

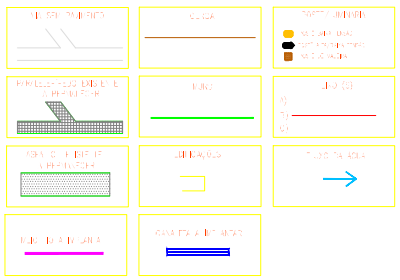

QUADRO DE RESUMO DA PAVIMENTAÇÃO				
SEDE				
BAIRRO LOAS ALTA				
BAIRRO LOAS ALTA				
CENTRO				
BAIRRO AR				
BAIRRO [illegible]				

CLIENTE: PREFEITURA MUNICIPAL DE BURITI DOS MONTES - PI	
OBRA: PAVIMENTAÇÃO ASFÁLTICA DE VIAS PÚBLICAS	BAIRRO: SEDE
CONTRATANTE: PREFEITURA MUNICIPAL DE BURITI DOS MONTES - PI	CIDADE: CENTRO
TÍTULO: PROJETO GEOMÉTRICO - PLANTA BAIXA PERFIL LONGITUDINAL E DETALHES	ESCALA: 1/1000
RESPONSÁVEL: ARISTOMILDO	DESENHISTA: HELTON
DATA: 2026 / REV: 00	FORMATO: A1 / FOLHA: PG- 03/05

PROJETO GEOMÉTRICO
BAIRRO MORADA NOVA
ESCALA 1/1000

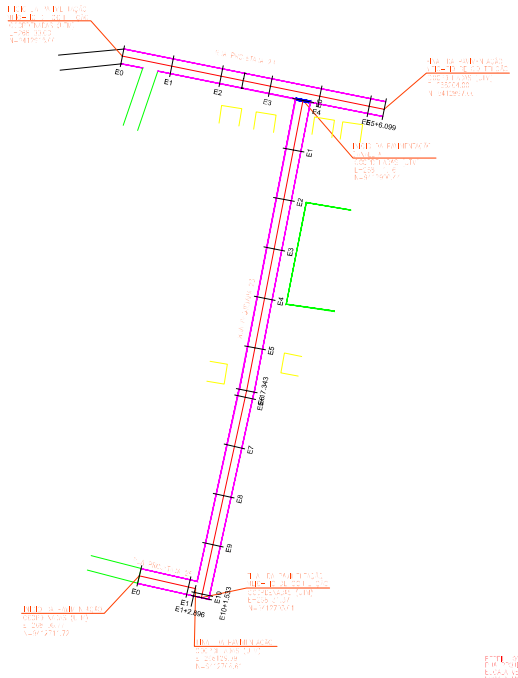

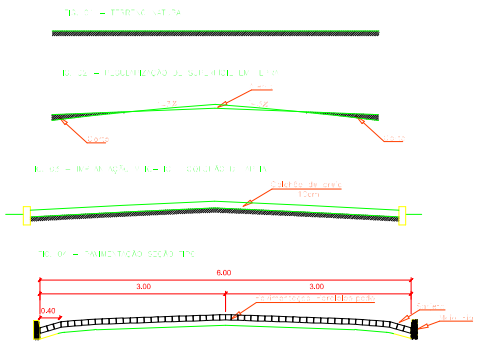



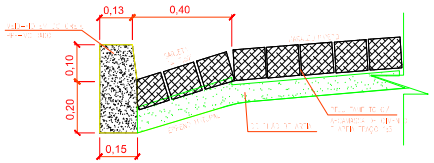

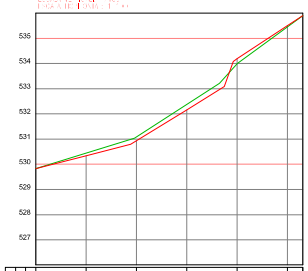

ESTACAS 20,00m	E0	E1	E2	E3	E4	E5	E5+6,099
COTAS (m) TERRENO	529,923	530,338	530,834	532,182	534,188	535,592	535,903
COTAS (m) GREIDE	529,923	530,440	531,083	532,372	533,956	535,458	535,903

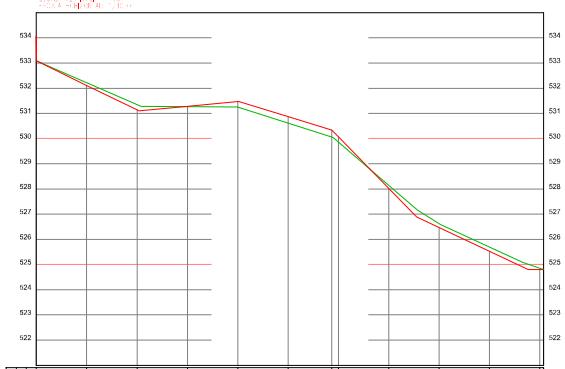

ESTACAS 20,00m	E0	E1	E2	E3	E4	E5	E6+17,243	E7	E8	E9	E10	E10+1,933
COTAS (m) TERRENO	530,070	532,109	531,157	531,280	531,471	530,868	530,021	529,021	528,468	525,527	524,807	524,807
COTAS (m) GREIDE	530,070	532,212	531,345	531,268	531,256	530,617	530,093	529,138	528,031	525,666	524,858	524,807

LEGENDA

[illegible]	[illegible]	[illegible]
[illegible]	[illegible]	[illegible]
[illegible]	[illegible]	[illegible]
[illegible]	[illegible]	[illegible]
[illegible]	[illegible]	[illegible]

QUADRO DE RESUMO DA PAVIMENTAÇÃO				
RUA [illegible]				
BAIRRO MORADA NOVA				
[illegible]	[illegible]	[illegible]	[illegible]	[illegible]
[illegible]	[illegible]	[illegible]	[illegible]	[illegible]
[illegible]	[illegible]	[illegible]	[illegible]	[illegible]
[illegible]	[illegible]	[illegible]	[illegible]	[illegible]
BAIRRO MATOZA				
[illegible]	[illegible]	[illegible]	[illegible]	[illegible]
CENTRO				
[illegible]	[illegible]	[illegible]	[illegible]	[illegible]
[illegible]	[illegible]	[illegible]	[illegible]	[illegible]
[illegible]	[illegible]	[illegible]	[illegible]	[illegible]
[illegible]	[illegible]	[illegible]	[illegible]	[illegible]
[illegible]	[illegible]	[illegible]	[illegible]	[illegible]
BAIRRO [illegible]				
[illegible]	[illegible]	[illegible]	[illegible]	[illegible]
[illegible]	[illegible]	[illegible]	[illegible]	[illegible]
[illegible]	[illegible]	[illegible]	[illegible]	[illegible]
BAIRRO [illegible]				
[illegible]	[illegible]	[illegible]	[illegible]	[illegible]
[illegible]	[illegible]	[illegible]	[illegible]	[illegible]
[illegible]	[illegible]	[illegible]	[illegible]	[illegible]
[illegible]	[illegible]	[illegible]	[illegible]	[illegible]
[illegible]	[illegible]	[illegible]	[illegible]	[illegible]

Documento assinado digitalmente
JOSE REMANAN DE BRITO SILVA
Data: 05/04/2026 18:35:25-0300
Verifique em https://validar.iti.gov.br

CLIENTE: PREFEITURA MUNICIPAL DE BURITI DOS MONTES - PI

OBRA: PAVIMENTAÇÃO ASFÁLTICA DE VIAS PÚBLICAS

LOCAL: SEDE

CONTRATANTE: PREFEITURA MUNICIPAL DE BURITI DOS MONTES - PI

BAIRRO: MORADA NOVA

PROJETO: PROJETO GEOMÉTRICO - PLANTA BAIXA
PERFIL LONGITUDINAL E DETALHES

ESCALA: 1/1000

DESENHO: ARISTOMILDO

CÁLCULO: HELTON

DATA: 2026

REV.: 00

FOLHA: A1

PRANCHA: PG- 01/05